







Legend

- ★ You Are Here
  - P** Parking Lot
  -  Trailhead
  -  Interpretive Sign
  -  Point of Interest
  -  Bench
  - Trail of Tears National Historic Trail
  - Mantle Rock Loop Trail: 2.75 mi (Moderate)
  - Mantle Rock Nature Preserve
  - Livingston County WMA & State Natural Area
- 0    250    500    1,000 Feet
- 