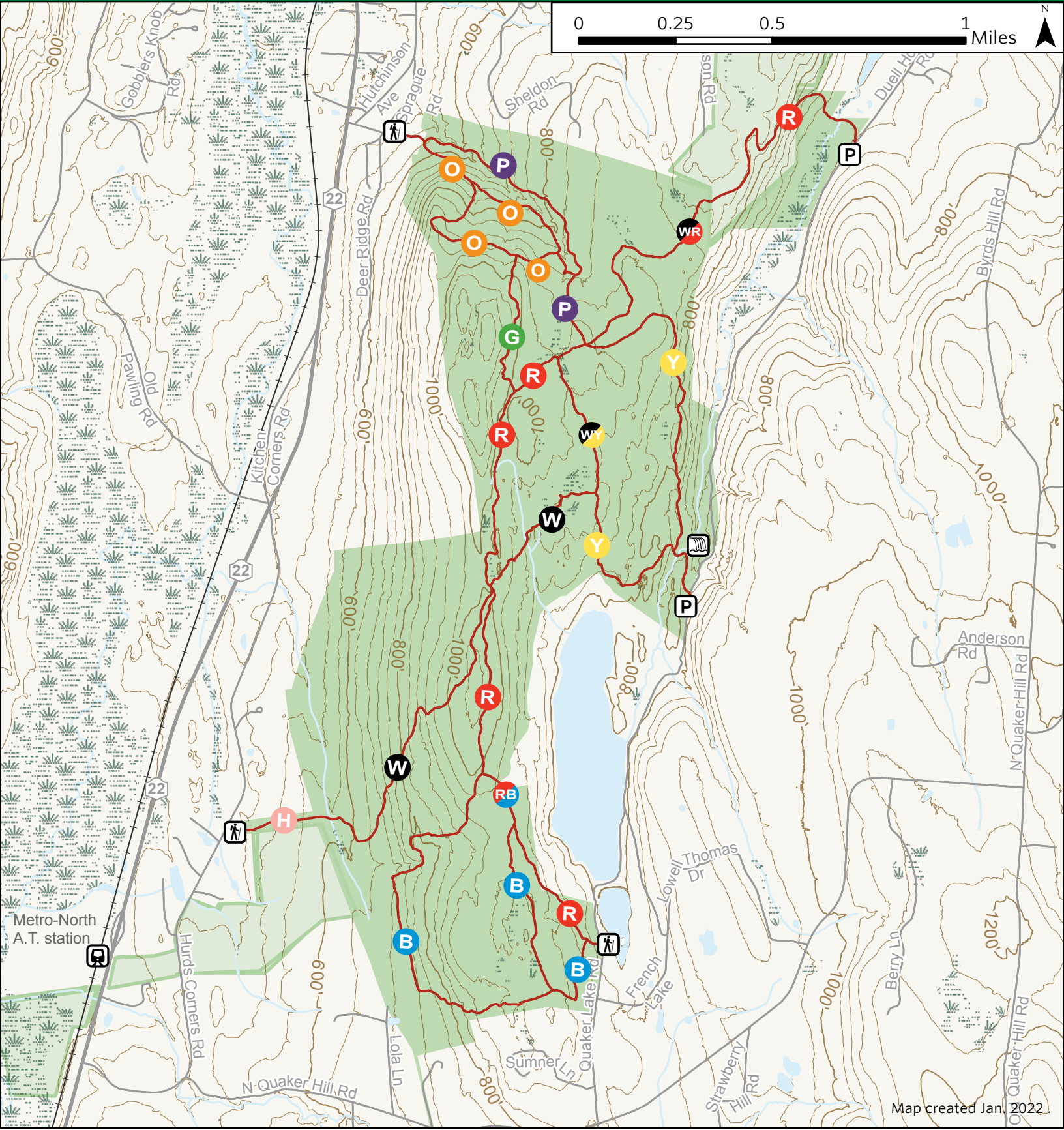








Pawling Nature Reserve



Map created Jan. 2022.

- | | | | |
|--|--------|---|--|
| W Appalachian Trail -- A.T. (White) | 2.8 mi | P Parking |  TNC Preserve |
| H Hurd's Corner Entrance Trail (Pink) | 0.3 mi |  Train Station |  Other Protected Land |
| R Ridge Trail (Red) | 3.3 mi |  Trailhead |  Wetlands |
| B Blue Loop | 2.0 mi |  Waterfall | RB WR WY Dual-Blazed Trails |
| G Green Trail | 0.4 mi | --- A.T. continued (station to preserve) | 0.9 mi |
| O Orange Loop | 1.3 mi | | |
| Y Yellow Loop | 2.0 mi | | |
| P Purple Trail | 0.8 mi | | |