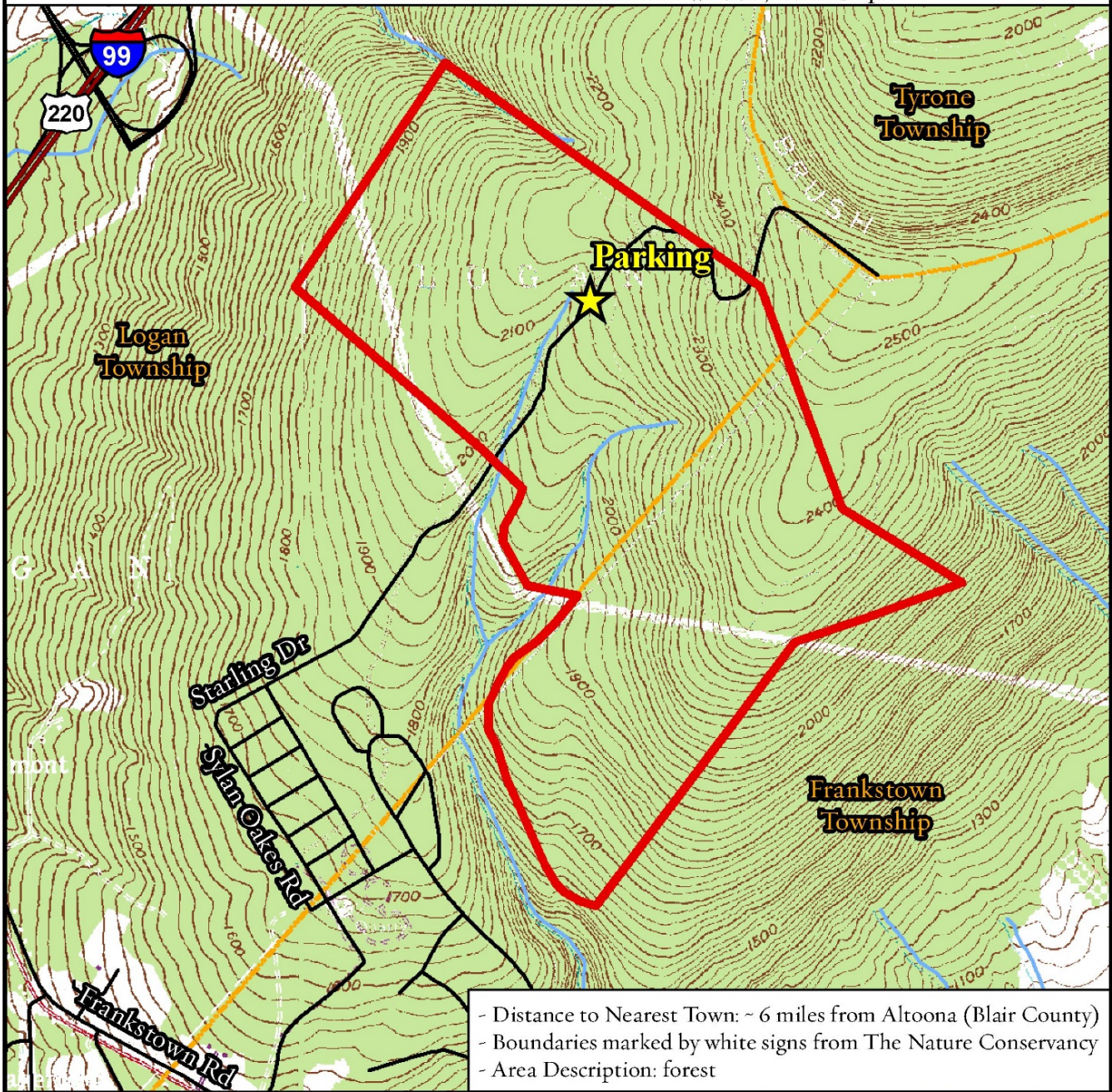


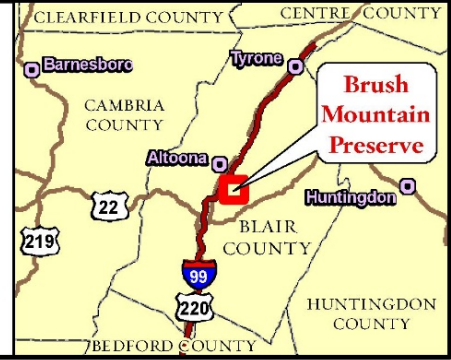
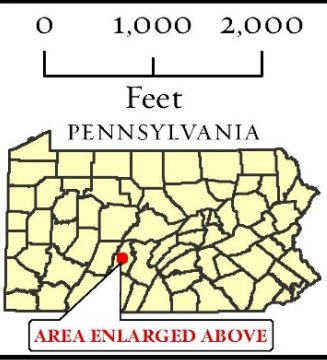
BRUSH MOUNTAIN WOODLANDS

DMAP ID #1662, WMU 4D



- Distance to Nearest Town: ~ 6 miles from Altoona (Blair County)
- Boundaries marked by white signs from The Nature Conservancy
- Area Description: forest

- Preserve Boundary
- Township Boundaries
- Streams
- Interstate Highways
- U.S. Routes
- State & Local Roads



AREA ENLARGED ABOVE

Brush Mountain (Blair County)

Location: Outside of Altoona and Hollidaysburg; 640 acres in Blair County open to public hunting in cooperation with the Pennsylvania Game Commission, DMAP ID #1662, WMU 4D

Directions: Brush Mountain Woodlands is located in Logan and Frankstown Townships, Blair County. Travel on I-99 to Frankstown Exit at the Logan Town Centre Shopping Center/Frankstown Road. At light at the end of exit ramp, turn Left onto Frankstown Road. Travel on Frankstown Road for a few miles and turn Left onto Sylvan Oaks. Take Sylvan Oaks to the end of the development and stay straight as it turns into Starling Drive (at right-hand bend in the road). Travel on Starling Drive to dirt road straight ahead. Continue straight on dirt road (Fire Tower Road) up past the power line (keeping to the right at each intersection along the way).

This property is enrolled in the Deer Management Assistance Program. (DMAP) DMAP is operated by the Pennsylvania Game Commission. Their website is <https://www.pgc.pa.gov>

For more information and questions call 570-643-7922 or www.nature.org/pahunting